

Site Details:

Castle Street
Buildings, Waterhouse
Lane, Hull, HU1 2DA

Client Ref: EMS_530230_713172
Report Ref: EMS-530230_713172
Grid Ref: 509507, 428490

Map Name: National Grid

Map date: 1959

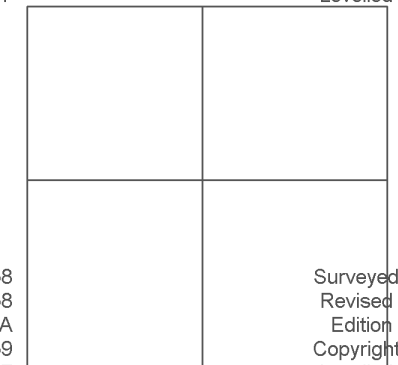
Scale: 1:1,250

Printed at: 1:2,000



Surveyed 1958
Revised 1958
Edition N/A
Copyright 1959
Levelled 1947

Surveyed 1948
Revised 1958
Edition N/A
Copyright 1959
Levelled 1947



Surveyed 1958
Revised 1958
Edition N/A
Copyright 1959
Levelled 1947

Surveyed 1948
Revised 1958
Edition N/A
Copyright 1959
Levelled 1947



Produced by
Groundsure Insights
www.groundsure.com

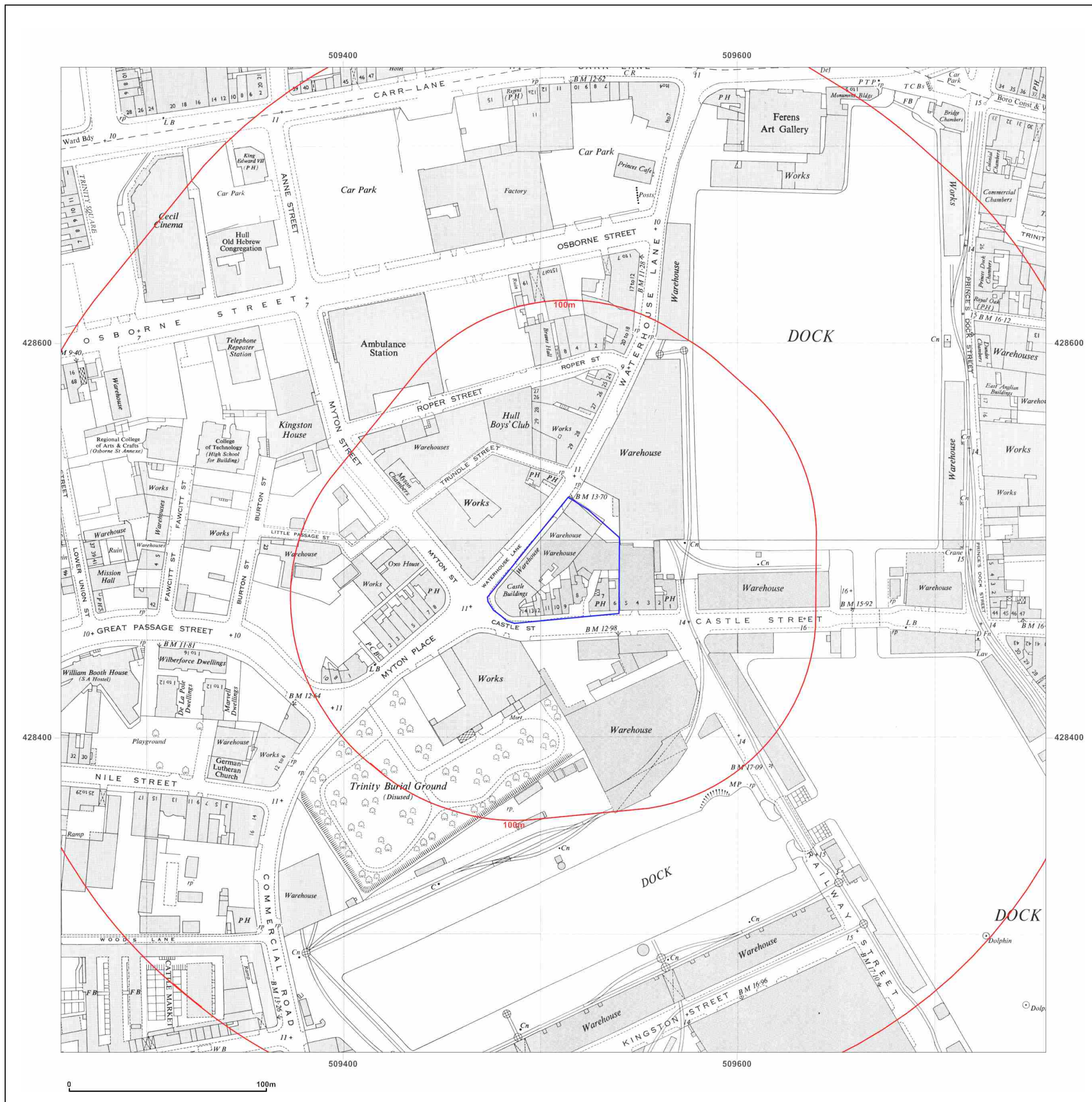


Supplied by:
www.emapsite.com
sales@emapsite.com

© Crown copyright and database rights 2019 Ordnance Survey 100035207

Production date: 04 March 2019

Map legend available at:
www.groundsure.com/sites/default/files/groundsure_legend.pdf



Site Details:

Castle Street
Buildings, Waterhouse
Lane, Hull, HU1 2DA

Client Ref: EMS_530230_713172
Report Ref: EMS-530230_713172
Grid Ref: 509507, 428490

Map Name: National Grid

Map date: 1968

Scale: 1:1,250

Printed at: 1:2,000



Surveyed 1948
Revised 1967
Edition N/A
Copyright 1968
Levelled 1946



Produced by
Groundsure Insights
www.groundsure.com

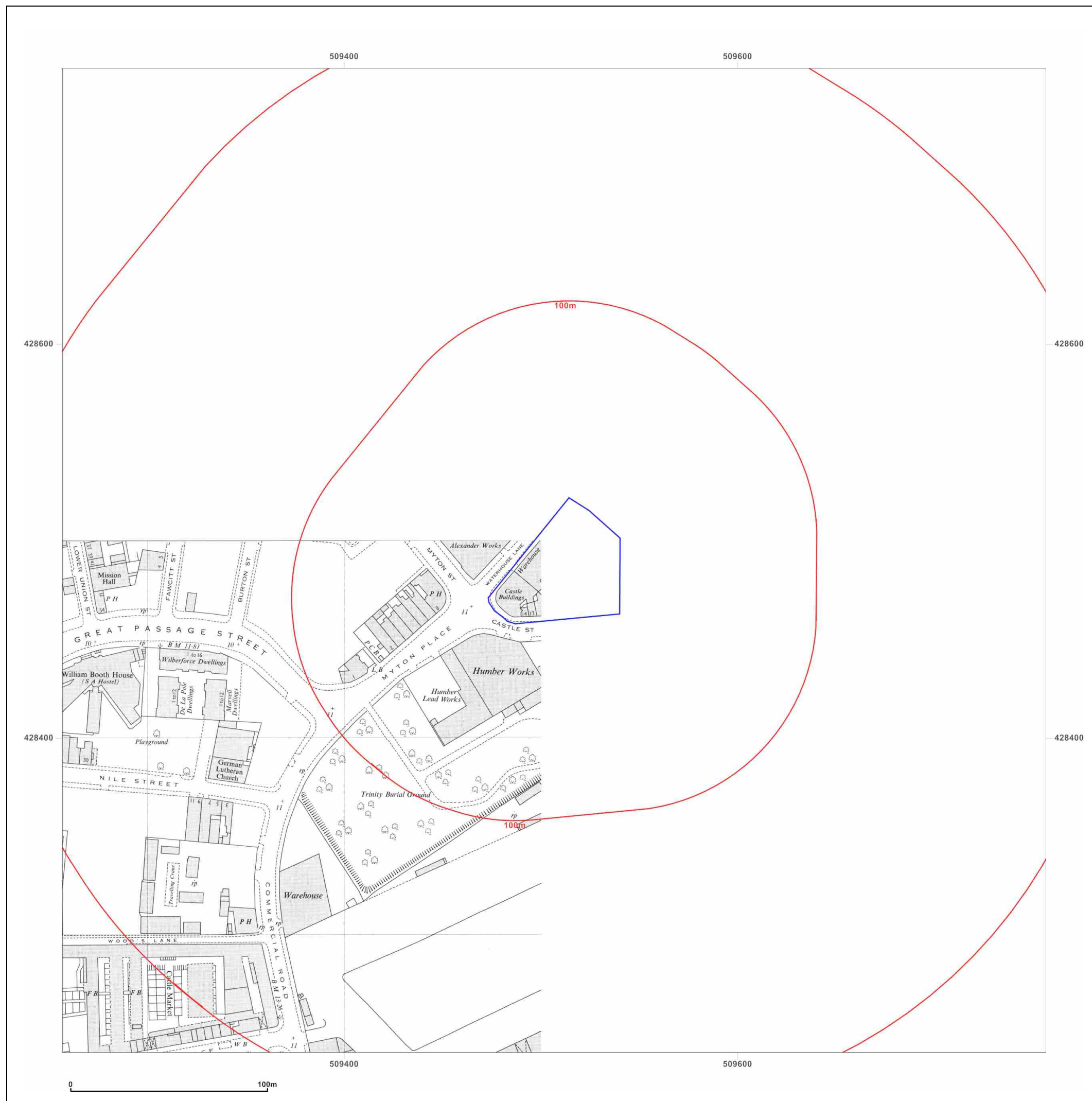


Supplied by:
www.emapsite.com
sales@emapsite.com

© Crown copyright and database rights 2019 Ordnance Survey 100035207

Production date: 04 March 2019

Map legend available at:
www.groundsure.com/sites/default/files/groundsure_legend.pdf



Site Details:

Castle Street
Buildings, Waterhouse
Lane, Hull, HU1 2DA

Client Ref: EMS_530230_713172
Report Ref: EMS-530230_713172
Grid Ref: 509507, 428490

Map Name: National Grid


Map date: 1973-1974

Scale: 1:1,250

Printed at: 1:2,000



Surveyed N/A
Revised N/A
Edition N/A
Copyright 1974
Levelled N/A



Surveyed N/A
Revised N/A
Edition N/A
Copyright 1973
Levelled N/A



Produced by
Groundsure Insights
www.groundsure.com



Supplied by:
www.emapsite.com
sales@emapsite.com

© Crown copyright and database rights 2019 Ordnance Survey 100035207

Production date: 04 March 2019

Map legend available at:
www.groundsure.com/sites/default/files/groundsure_legend.pdf



Site Details:

Castle Street
Buildings, Waterhouse
Lane, Hull, HU1 2DA

Client Ref: EMS_530230_713172
Report Ref: EMS-530230_713172
Grid Ref: 509507, 428490

Map Name: National Grid

Map date: 1979

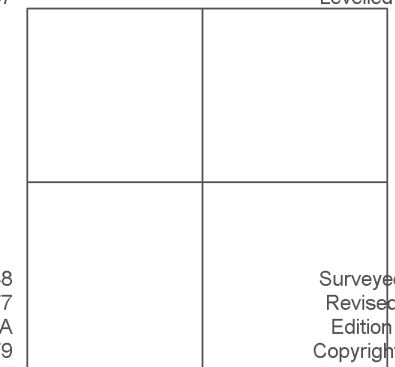
Scale: 1:1,250

Printed at: 1:2,000



Surveyed 1948
Revised 1977
Edition N/A
Copyright 1979
Levelled 1967

Surveyed N/A
Revised N/A
Edition N/A
Copyright 1979
Levelled 1967



Surveyed 1948
Revised 1977
Edition N/A
Copyright 1979
Levelled 1967

Surveyed N/A
Revised N/A
Edition N/A
Copyright 1979
Levelled 1967



Produced by
Groundsure Insights
www.groundsure.com

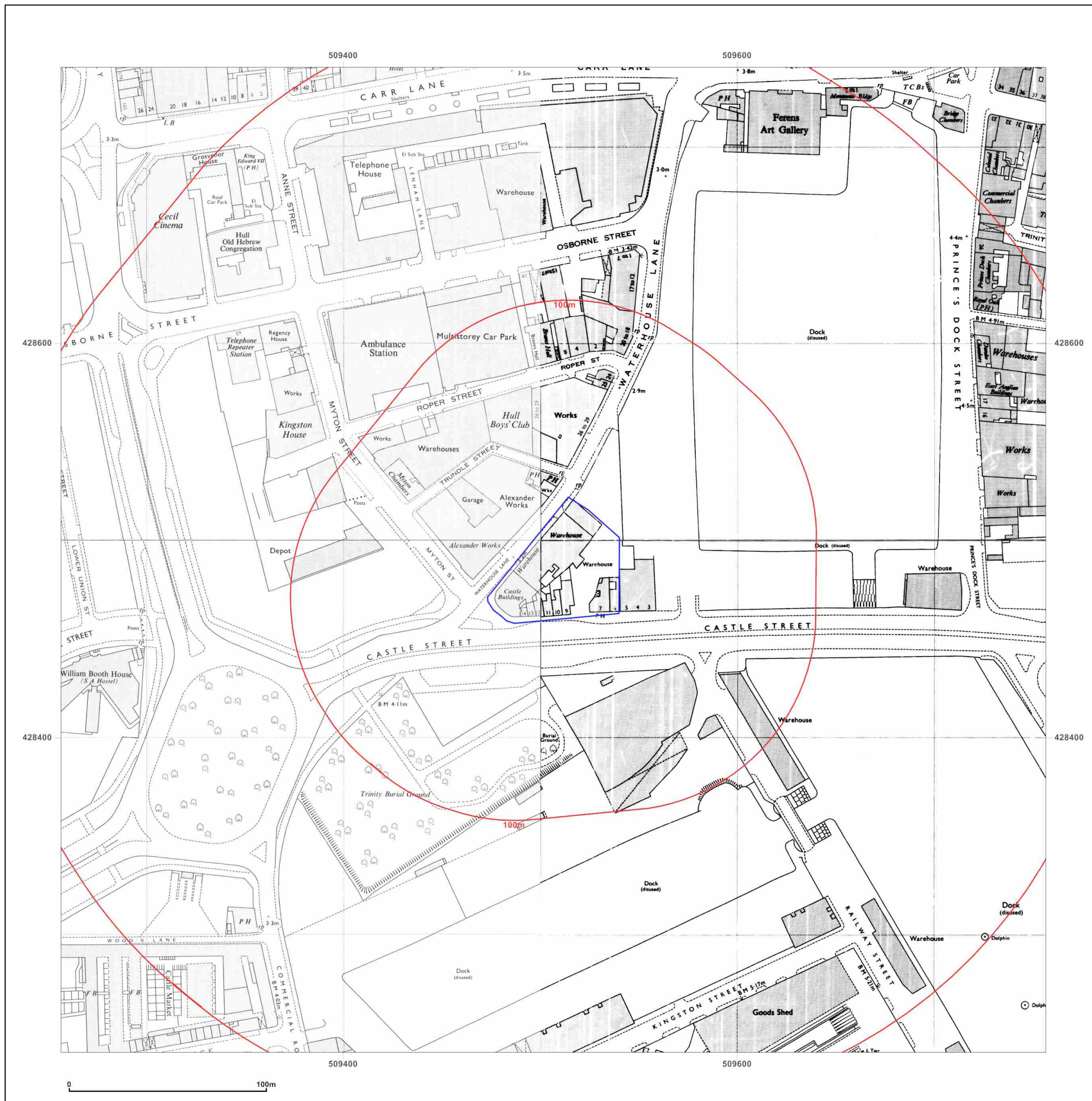


Supplied by:
www.emapsite.com
sales@emapsite.com

© Crown copyright and database rights 2019 Ordnance Survey 100035207

Production date: 04 March 2019

Map legend available at:
www.groundsure.com/sites/default/files/groundsure_legend.pdf



Site Details:

Castle Street
Buildings, Waterhouse
Lane, Hull, HU1 2DA

Client Ref: EMS_530230_713172
Report Ref: EMS-530230_713172
Grid Ref: 509507, 428490

Map Name: National Grid

Map date: 1984-1987

Scale: 1:1,250

Printed at: 1:2,000

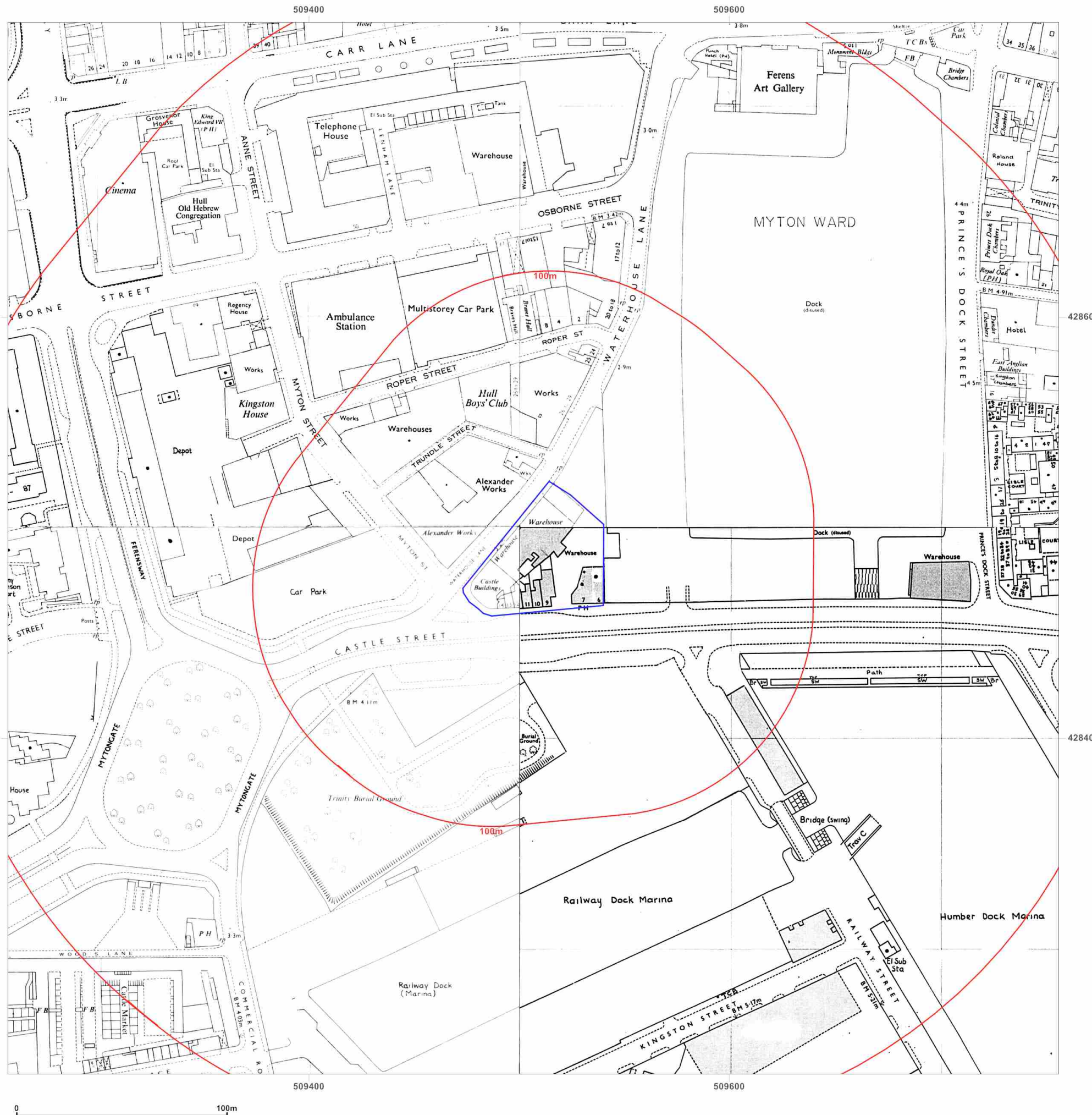
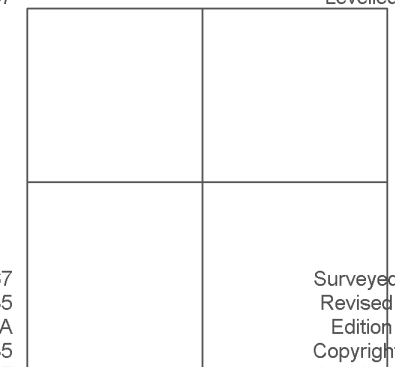


Surveyed 1967
Revised 1986
Edition N/A
Copyright 1986
Levelled 1967

Surveyed 1987
Revised 1987
Edition N/A
Copyright 1987
Levelled N/A

Surveyed 1967
Revised 1985
Edition N/A
Copyright 1985
Levelled 1967

Surveyed 1967
Revised 1984
Edition N/A
Copyright 1984
Levelled 1967



Produced by
Groundsure Insights
www.groundsure.com



Supplied by:
www.emapsite.com
sales@emapsite.com

Site Details:

Castle Street
Buildings, Waterhouse
Lane, Hull, HU1 2DA

Client Ref: EMS_530230_713172
Report Ref: EMS-530230_713172
Grid Ref: 509507, 428490

Map Name: National Grid

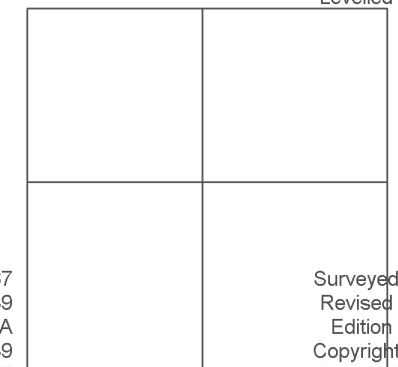
Map date: 1989-1990

Scale: 1:1,250

Printed at: 1:2,000



Surveyed 1967
Revised 1990
Edition N/A
Copyright 1990
Levelled 1967



Surveyed 1967
Revised 1989
Edition N/A
Copyright 1989
Levelled 1967

Surveyed 1989
Revised 1989
Edition N/A
Copyright 1989
Levelled N/A



Produced by
Groundsure Insights
www.groundsure.com

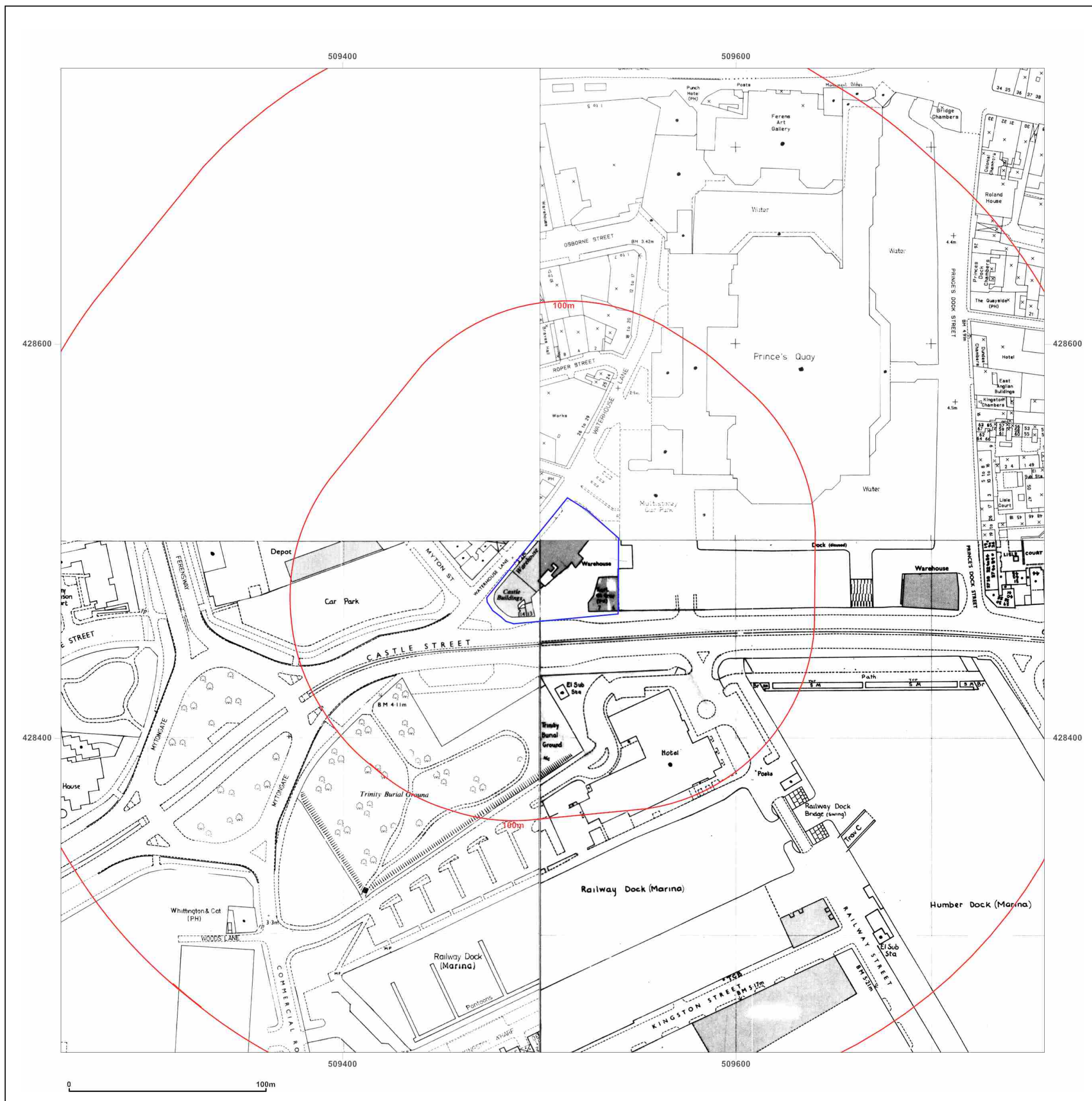


Supplied by:
www.emapsite.com
sales@emapsite.com

© Crown copyright and database rights 2019 Ordnance Survey 100035207

Production date: 04 March 2019

Map legend available at:
www.groundsure.com/sites/default/files/groundsure_legend.pdf



0 100m

Site Details:

Castle Street
Buildings, Waterhouse
Lane, Hull, HU1 2DA

Client Ref: EMS_530230_713172
Report Ref: EMS-530230_713172
Grid Ref: 509507, 428490

Map Name: National Grid

Map date: 1988-1991

Scale: 1:1,250

Printed at: 1:2,000

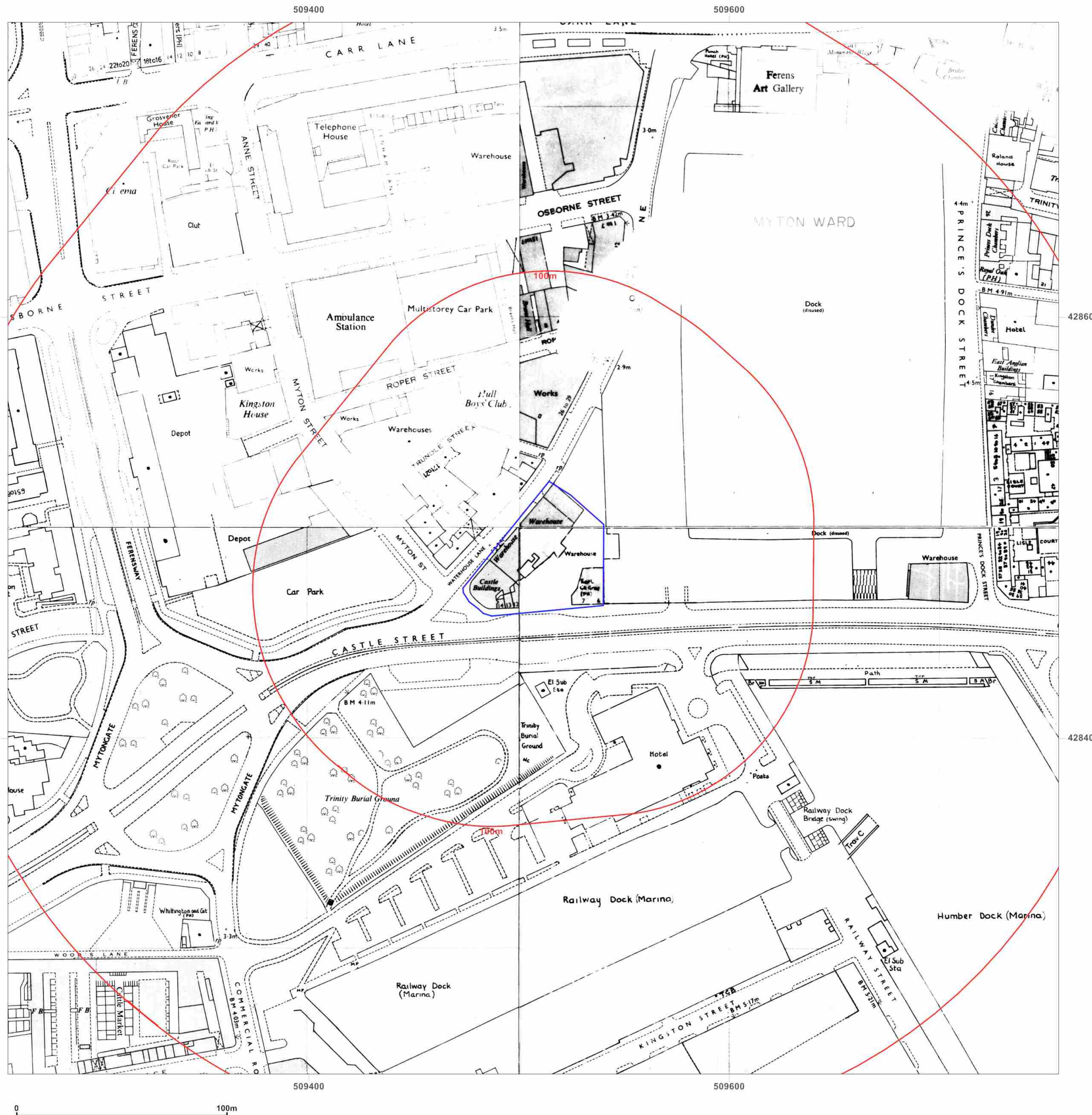
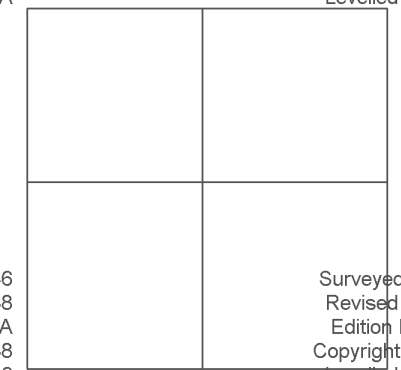


Surveyed N/A
Revised N/A
Edition N/A
Copyright N/A
Levelled N/A

Surveyed 1988
Revised 1988
Edition N/A
Copyright 1988
Levelled N/A

Surveyed 1946
Revised 1988
Edition N/A
Copyright 1988
Levelled 1946

Surveyed N/A
Revised N/A
Edition N/A
Copyright 1988
Levelled N/A



Produced by
Groundsure Insights
www.groundsure.com



Supplied by:
www.emapsite.com
sales@emapsite.com

© Crown copyright and database rights 2019 Ordnance Survey 100035207

Production date: 04 March 2019

Map legend available at:
www.groundsure.com/sites/default/files/groundsure_legend.pdf

Site Details:

Castle Street
Buildings, Waterhouse
Lane, Hull, HU1 2DA

Client Ref: EMS_530230_713172
Report Ref: EMS-530230_713172
Grid Ref: 509507, 428490

Map Name: National Grid

Map date: 1988-1993

Scale: 1:1,250

Printed at: 1:2,000

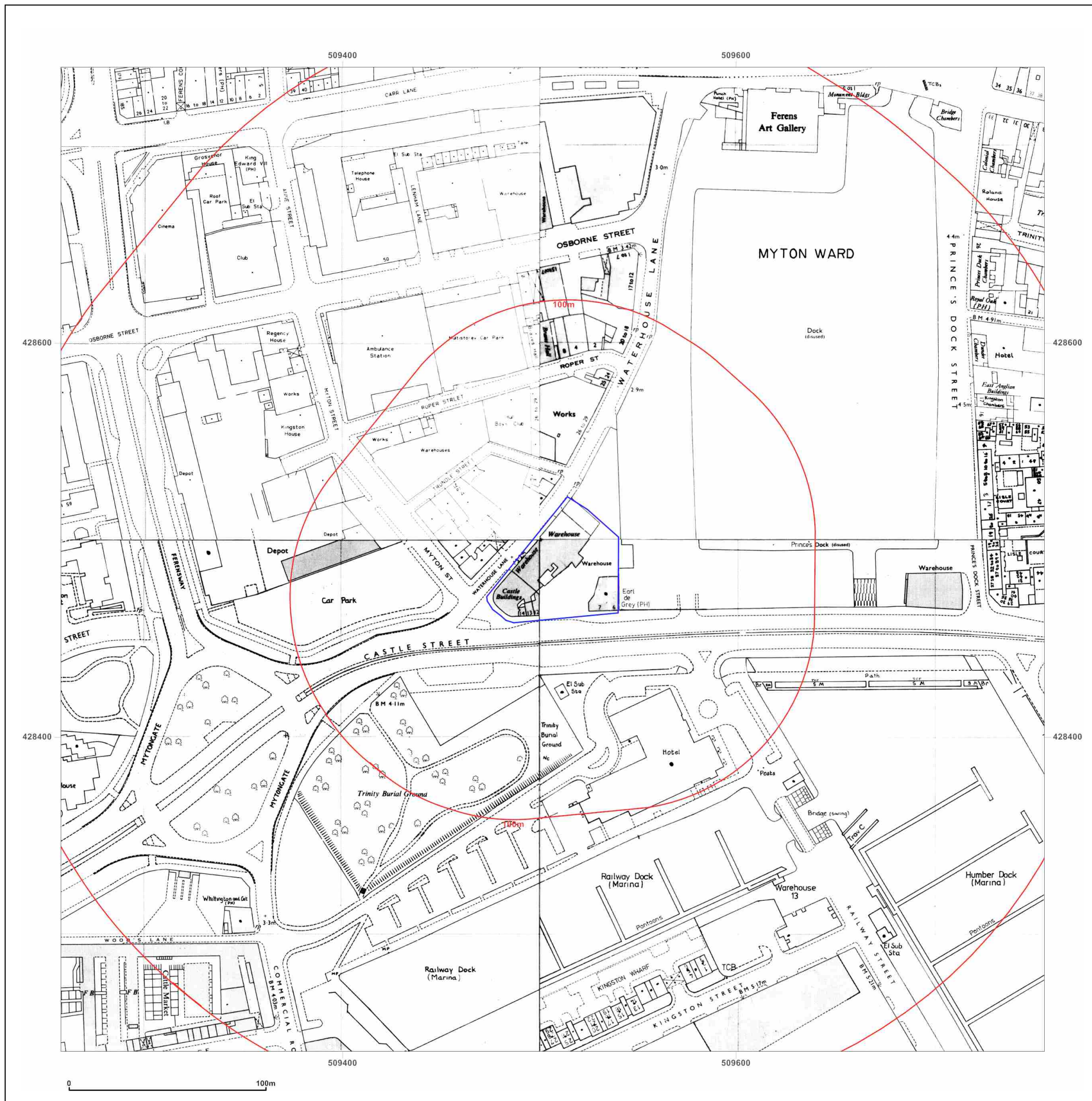
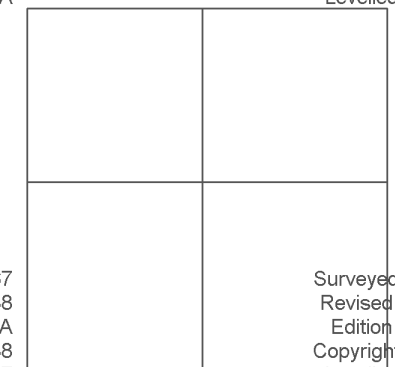


Surveyed 1993
Revised N/A
Edition N/A
Copyright 1993
Levelled N/A

Surveyed 1989
Revised 1989
Edition N/A
Copyright 1989
Levelled N/A

Surveyed 1967
Revised 1988
Edition N/A
Copyright 1988
Levelled 1967

Surveyed 1989
Revised 1989
Edition N/A
Copyright 1989
Levelled N/A



Produced by
Groundsure Insights
www.groundsure.com



Supplied by:
www.emapsite.com
sales@emapsite.com

Site Details:

Castle Street
Buildings, Waterhouse
Lane, Hull, HU1 2DA

Client Ref: EMS_530230_713172
Report Ref: EMS-530230_713172
Grid Ref: 509507, 428490

Map Name: National Grid

Map date: 1991-1993

Scale: 1:1,250

Printed at: 1:2,000



Surveyed 1991
Revised 1991
Edition N/A
Copyright 1991
Levelled N/A

Surveyed 1993
Revised N/A
Edition N/A
Copyright 1993
Levelled N/A



Produced by
Groundsure Insights
www.groundsure.com

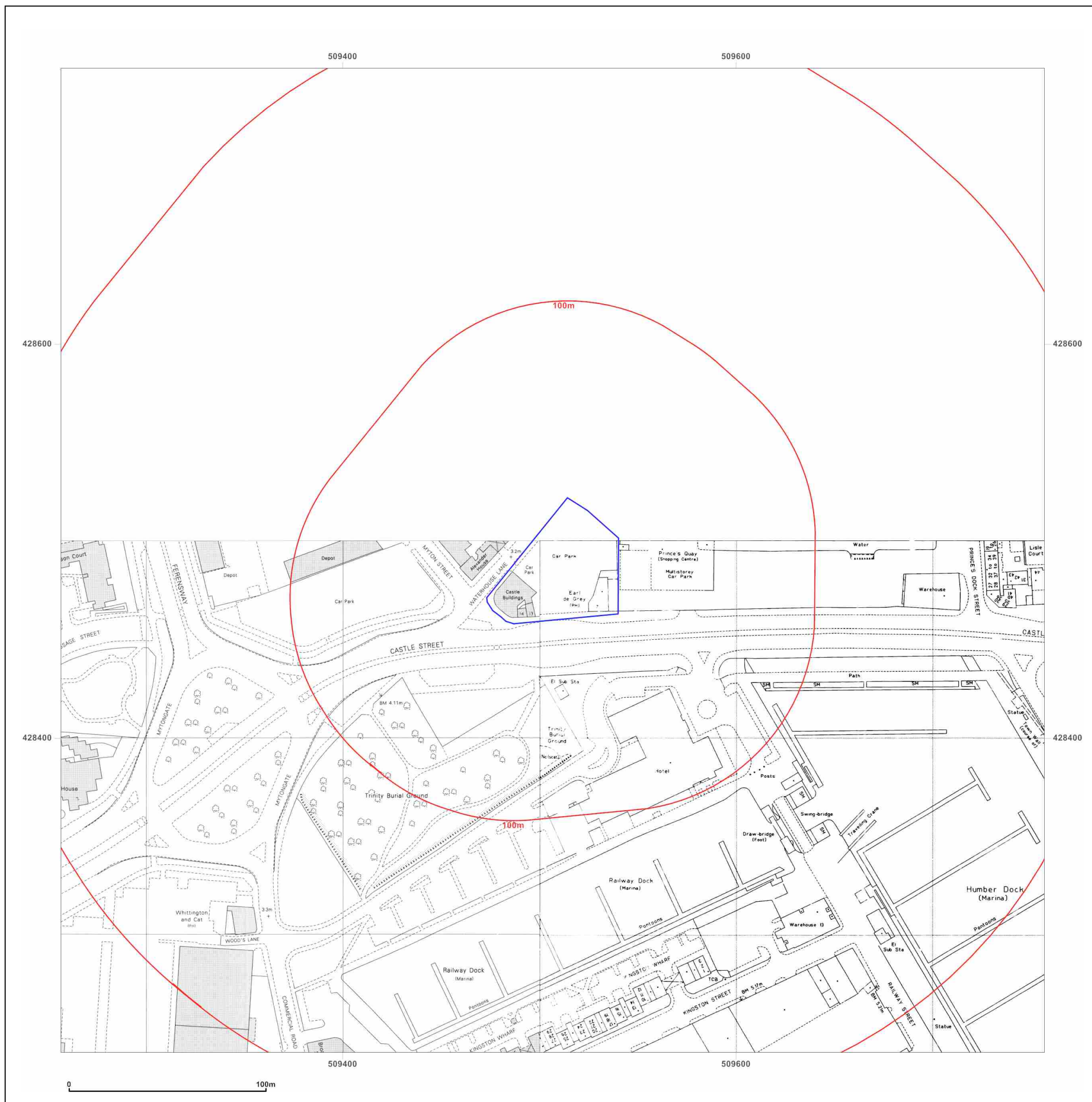


Supplied by:
www.emapsite.com
sales@emapsite.com

© Crown copyright and database rights 2019 Ordnance Survey 100035207

Production date: 04 March 2019

Map legend available at:
www.groundsure.com/sites/default/files/groundsure_legend.pdf



Site Details:

Castle Street
Buildings, Waterhouse
Lane, Hull, HU1 2DA

Client Ref: EMS_530230_713172
Report Ref: EMS-530230_713172
Grid Ref: 509507, 428490

Map Name: National Grid

Map date: 1993

Scale: 1:1,250

Printed at: 1:2,000



Surveyed 1993
Revised N/A
Edition N/A
Copyright 1993
Levelled N/A



Produced by
Groundsure Insights
www.groundsure.com

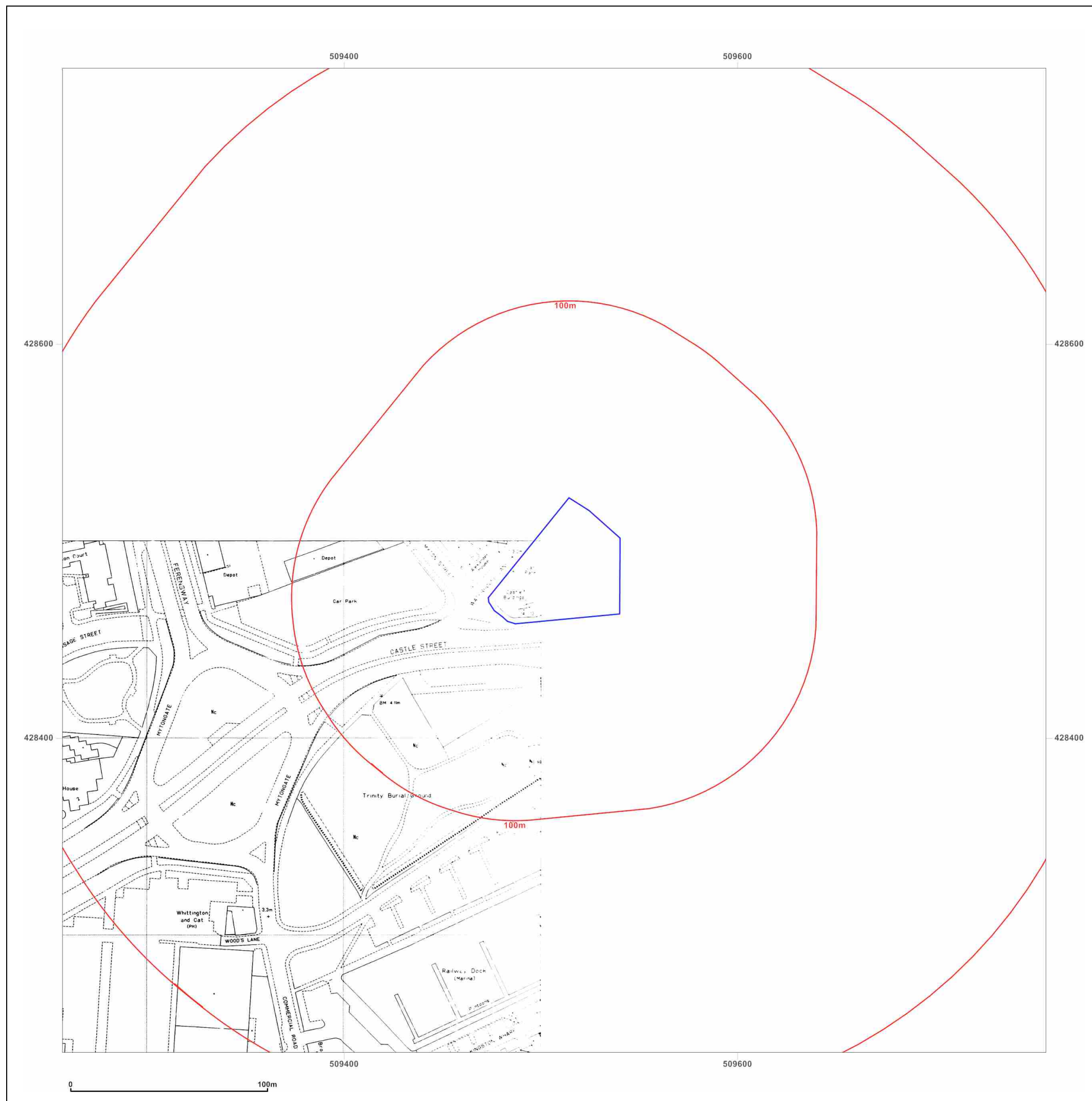


Supplied by:
www.emapsite.com
sales@emapsite.com

© Crown copyright and database rights 2019 Ordnance Survey 100035207

Production date: 04 March 2019

Map legend available at:
www.groundsure.com/sites/default/files/groundsure_legend.pdf



Site Details:

Castle Street
Buildings, Waterhouse
Lane, Hull, HU1 2DA

Client Ref: EMS_530230_713172
Report Ref: EMS-530230_713172
Grid Ref: 509507, 428490

Map Name: National Grid

Map date: 1990-1995

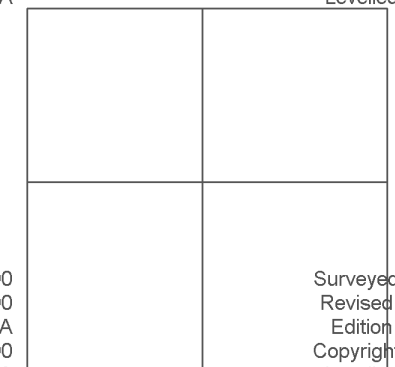
Scale: 1:1,250

Printed at: 1:2,000



Surveyed 1995
Revised 1995
Edition N/A
Copyright 1995
Levelled N/A

Surveyed 1995
Revised 1995
Edition N/A
Copyright 1995
Levelled N/A



Surveyed 1990
Revised 1990
Edition N/A
Copyright 1990
Levelled N/A

Surveyed 1990
Revised 1990
Edition N/A
Copyright 1991
Levelled N/A



Produced by
Groundsure Insights
www.groundsure.com

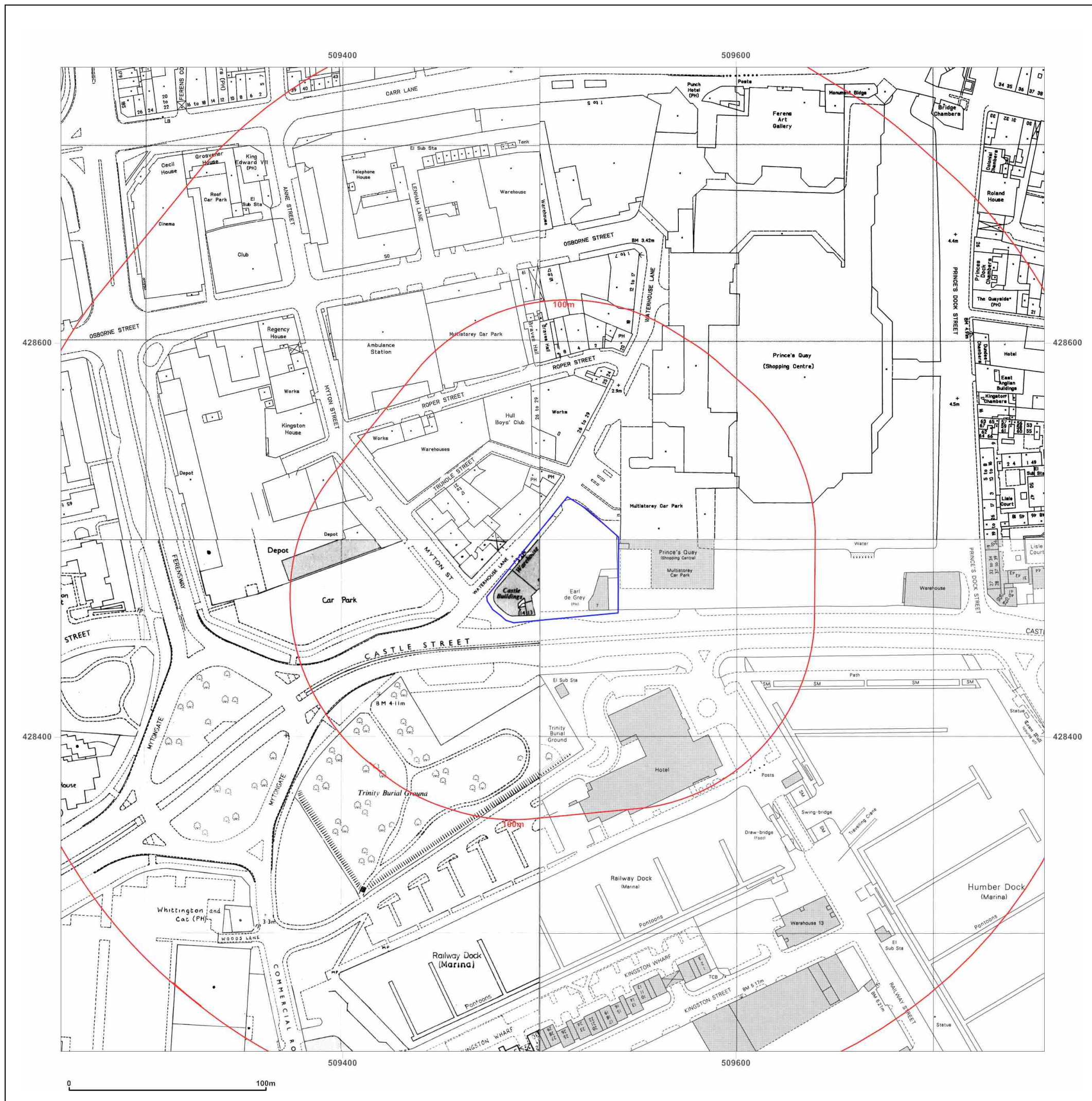


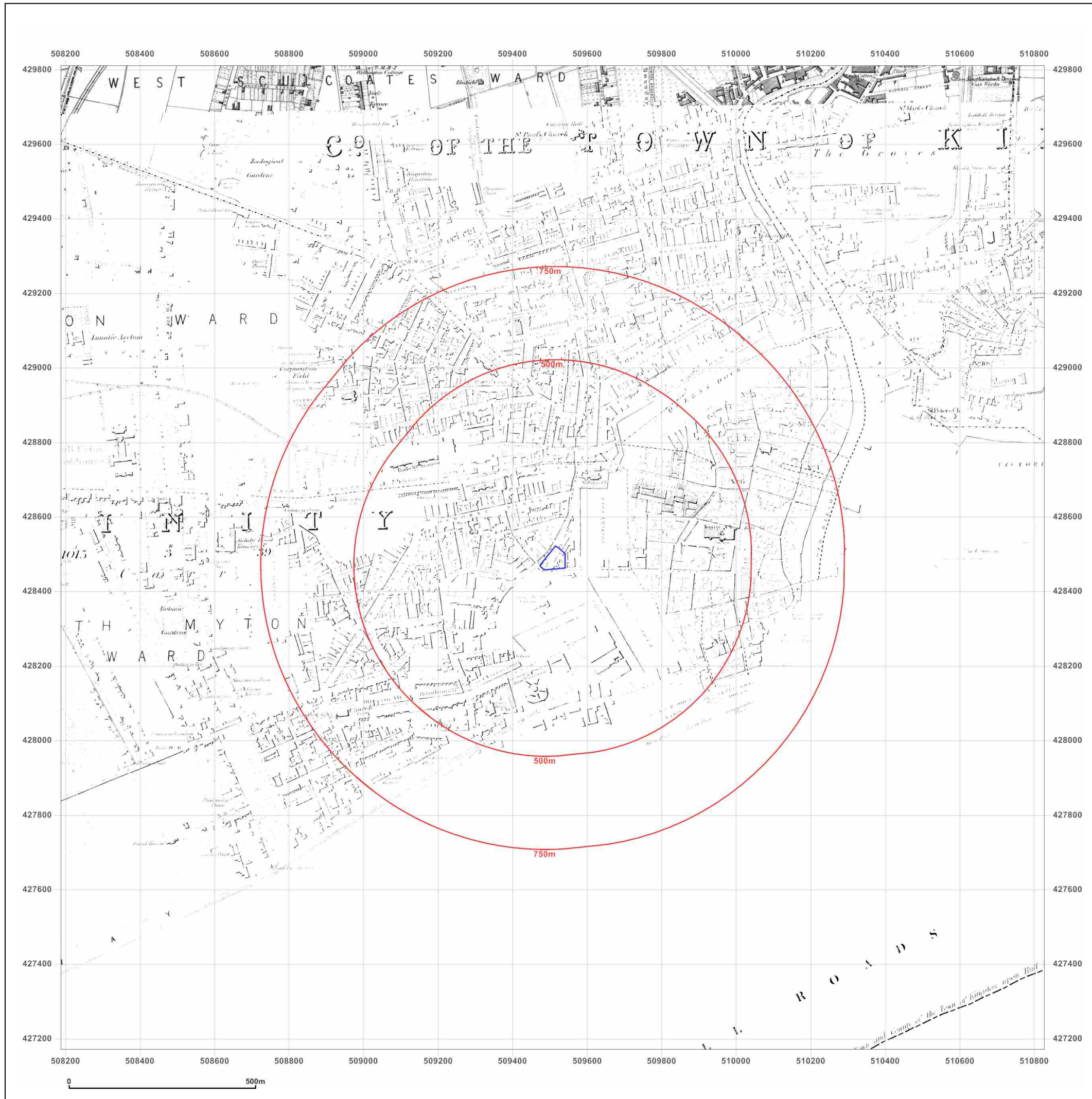
Supplied by:
www.emapsite.com
sales@emapsite.com

© Crown copyright and database rights 2019 Ordnance Survey 100035207

Production date: 04 March 2019

Map legend available at:
www.groundsure.com/sites/default/files/groundsure_legend.pdf





Site Details:

Castle Street
Buildings, Waterhouse
Lane, Hull, HU1 2DA

Client Ref: EMS_530230_713172
Report Ref: EMS-530230_713172
Grid Ref: 509507, 428490

Map Name: County Series


Map date: 1852-1856

Scale: 1:10,560

Printed at: 1:10,560



Surveyed 1852
Revised N/A
Edition 1855
Copyright N/A
Levelled N/A



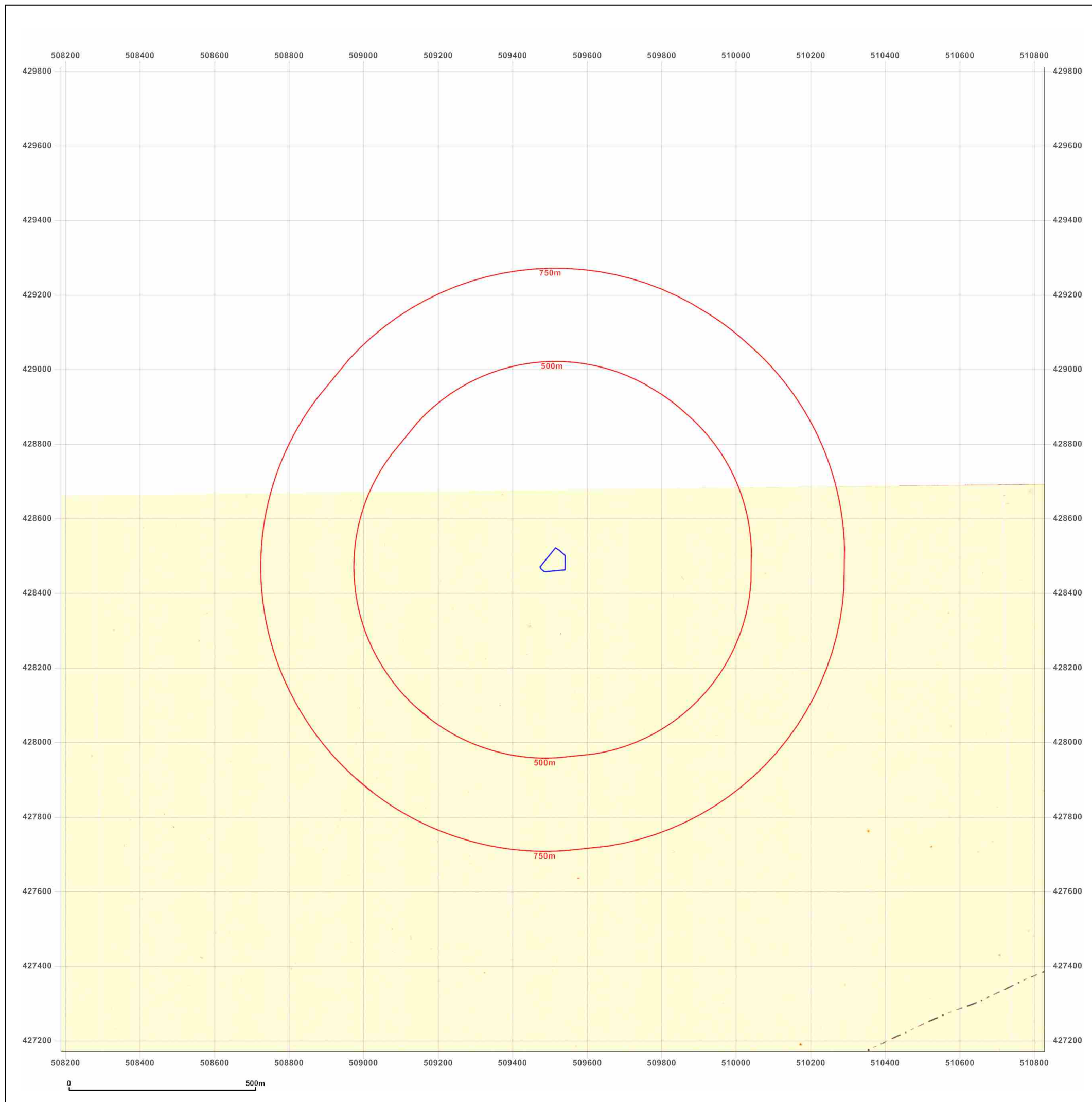
Surveyed 1853
Revised N/A
Edition 1856
Copyright N/A
Levelled N/A



Produced by
Groundsure Insights
www.groundsure.com



Supplied by:
www.emapsite.com
sales@emapsite.com



Site Details:

Castle Street
Buildings, Waterhouse
Lane, Hull, HU1 2DA


Client Ref: EMS_530230_713172
Report Ref: EMS-530230_713172
Grid Ref: 509507, 428490

Map Name: County Series

Map date: 1886

Scale: 1:10,560

Printed at: 1:10,560



Surveyed 1886
Revised 1886
Edition N/A
Copyright N/A
Levelled N/A



Produced by
Groundsure Insights
www.groundsure.com

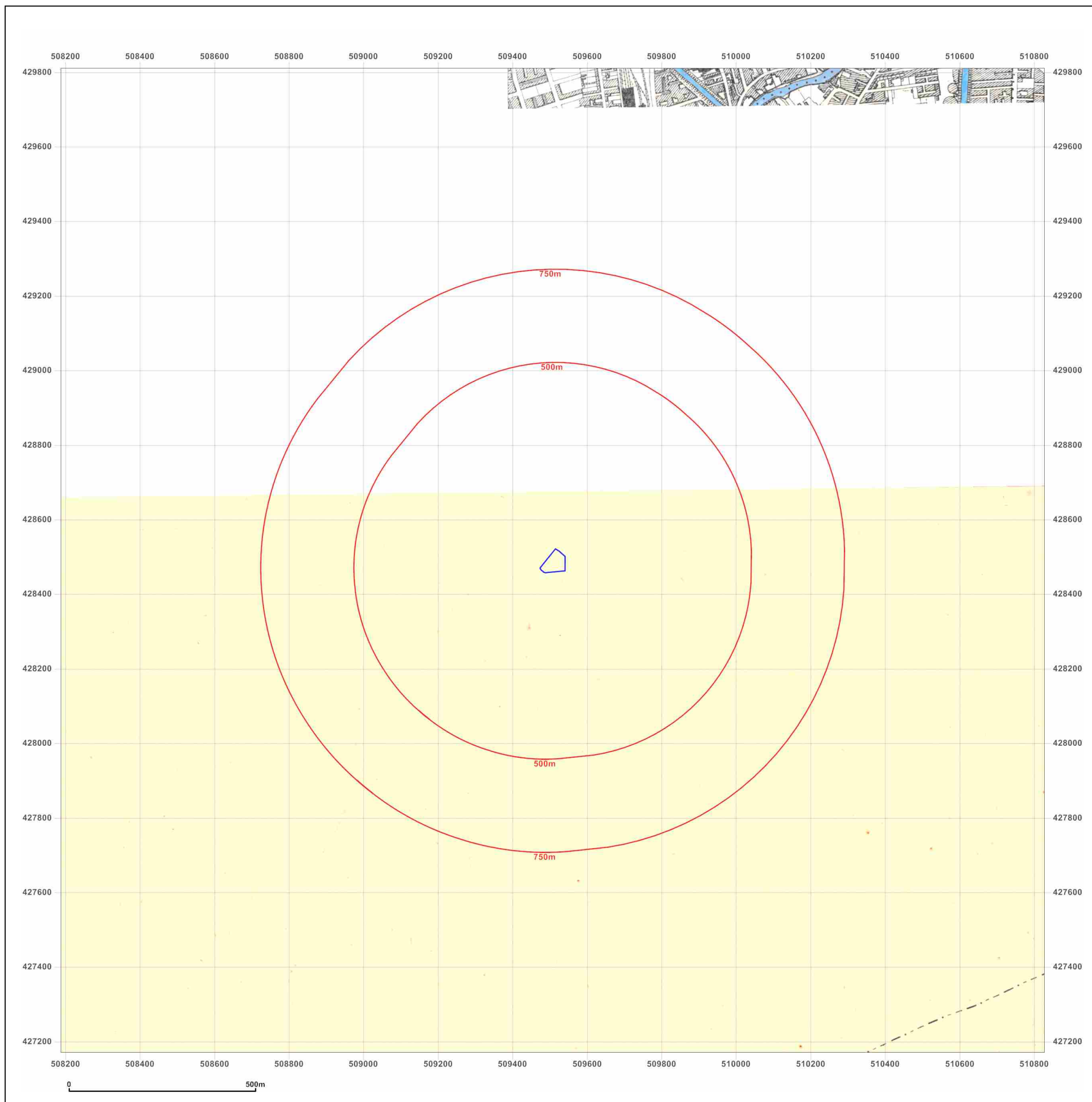


Supplied by:
www.emapsite.com
sales@emapsite.com

© Crown copyright and database rights 2019 Ordnance Survey 100035207

Production date: 04 March 2019

Map legend available at:
www.groundsure.com/sites/default/files/groundsure_legend.pdf



Site Details:

Castle Street
Buildings, Waterhouse
Lane, Hull, HU1 2DA

Client Ref: EMS_530230_713172
Report Ref: EMS-530230_713172
Grid Ref: 509507, 428490

Map Name: County Series

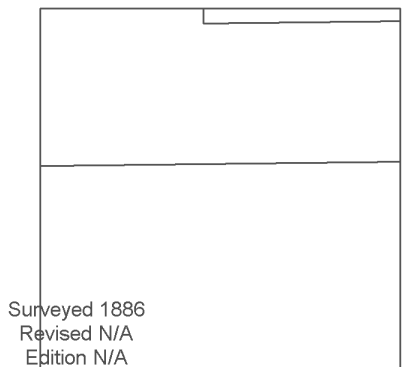
Map date: 1886-1890

Scale: 1:10,560

Printed at: 1:10,560



Surveyed 1890
Revised 1890
Edition N/A
Copyright N/A
Levelled N/A



Surveyed 1886
Revised N/A
Edition N/A
Copyright N/A
Levelled N/A



Produced by
Groundsure Insights
www.groundsure.com



Supplied by:
www.emapsite.com
sales@emapsite.com

© Crown copyright and database rights 2019 Ordnance Survey 100035207

Production date: 04 March 2019

Map legend available at:
www.groundsure.com/sites/default/files/groundsure_legend.pdf

Site Details:

Castle Street
Buildings, Waterhouse
Lane, Hull, HU1 2DA

Client Ref: EMS_530230_713172
Report Ref: EMS-530230_713172
Grid Ref: 509507, 428490

Map Name: County Series


Map date: 1890-1893

Scale: 1:10,560

Printed at: 1:10,560



Surveyed 1853
Revised 1890
Edition 1893
Copyright N/A
Levelled N/A



Surveyed 1890
Revised 1890
Edition N/A
Copyright N/A
Levelled N/A



Produced by
Groundsure Insights
www.groundsure.com

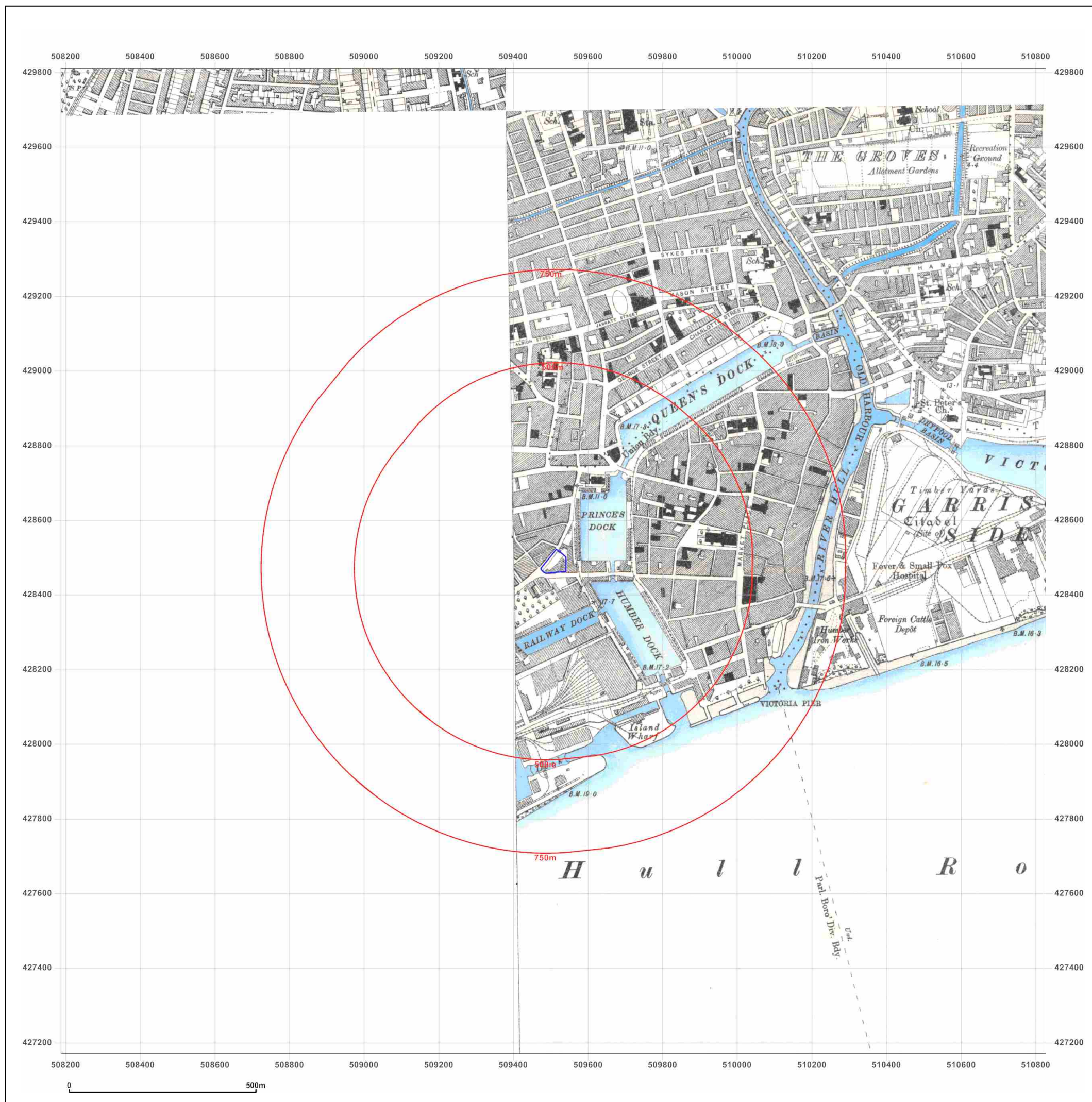


Supplied by:
www.emapsite.com
sales@emapsite.com

© Crown copyright and database rights 2019 Ordnance Survey 100035207

Production date: 04 March 2019

Map legend available at:
www.groundsure.com/sites/default/files/groundsure_legend.pdf



Site Details:

Castle Street
Buildings, Waterhouse
Lane, Hull, HU1 2DA


Client Ref: EMS_530230_713172
Report Ref: EMS-530230_713172
Grid Ref: 509507, 428490

Map Name: County Series

Map date: 1908

Scale: 1:10,560

Printed at: 1:10,560



Surveyed 1853
Revised 1908
Edition N/A
Copyright N/A
Levelled N/A



Produced by
Groundsure Insights
www.groundsure.com

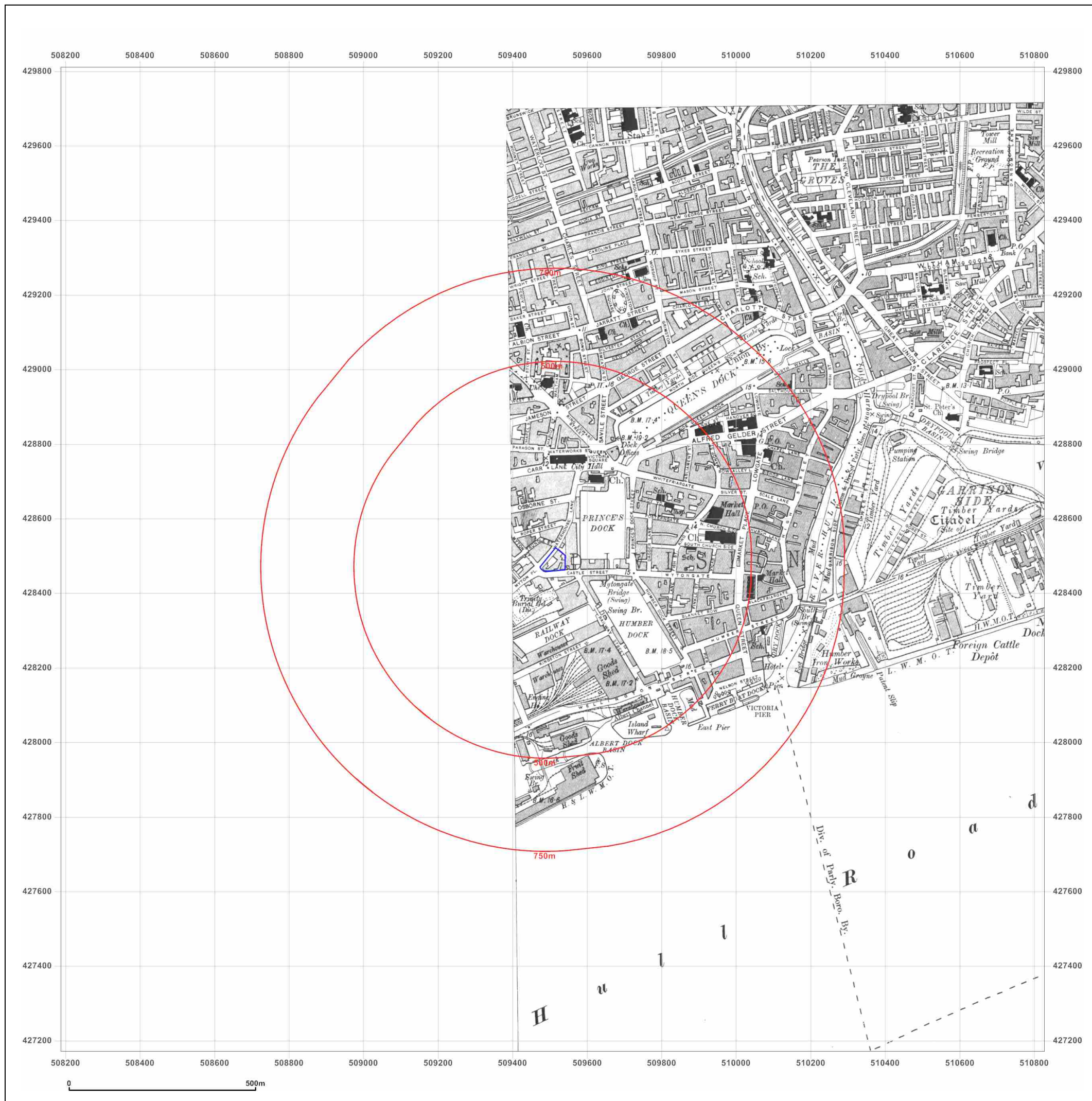


Supplied by:
www.emapsite.com
sales@emapsite.com

© Crown copyright and database rights 2019 Ordnance Survey 100035207

Production date: 04 March 2019

Map legend available at:
www.groundsure.com/sites/default/files/groundsure_legend.pdf



Site Details:

Castle Street
Buildings, Waterhouse
Lane, Hull, HU1 2DA

Client Ref: EMS_530230_713172
Report Ref: EMS-530230_713172
Grid Ref: 509507, 428490

Map Name: County Series

Map date: 1906-1909

Scale: 1:10,560

Printed at: 1:10,560



Surveyed 1853
Revised 1909
Edition N/A
Copyright N/A
Levelled N/A

Surveyed 1853
Revised 1909
Edition N/A
Copyright N/A
Levelled N/A

Surveyed 1886
Revised 1906
Edition N/A
Copyright N/A
Levelled N/A



Produced by
Groundsure Insights
www.groundsure.com



Supplied by:
www.emapsite.com
sales@emapsite.com

© Crown copyright and database rights 2019 Ordnance Survey 100035207

Production date: 04 March 2019

Map legend available at:
www.groundsure.com/sites/default/files/groundsure_legend.pdf



Site Details:

Castle Street
Buildings, Waterhouse
Lane, Hull, HU1 2DA

Client Ref: EMS_530230_713172
Report Ref: EMS-530230_713172
Grid Ref: 509507, 428490

Map Name: County Series

Map date: 1926

Scale: 1:10,560

Printed at: 1:10,560

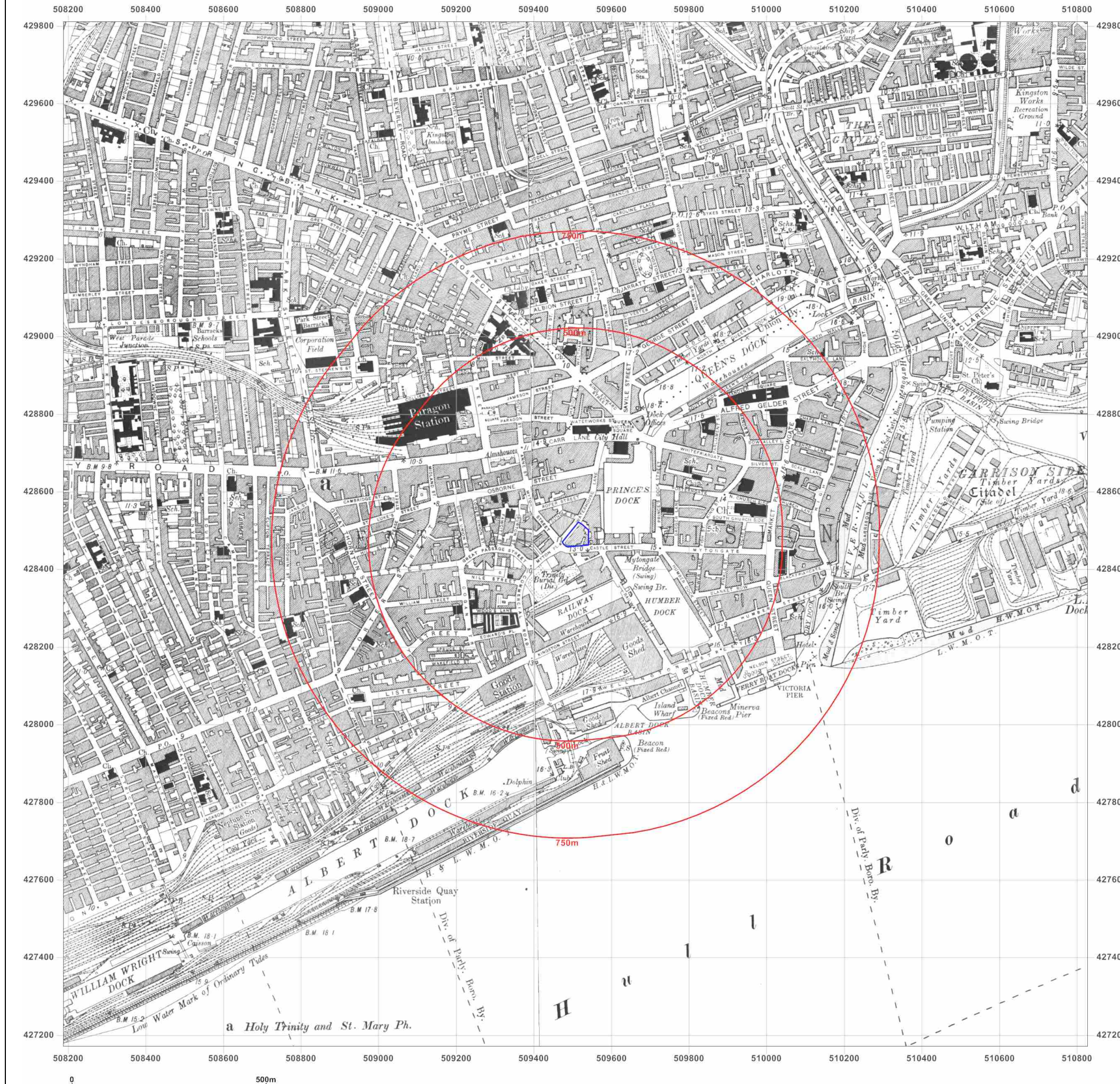



Surveyed 1853
Revised 1926
Edition N/A
Copyright N/A
Levelled N/A

Surveyed 1853
Revised 1926
Edition N/A
Copyright N/A
Levelled N/A

Surveyed 1853
Revised 1926
Edition N/A
Copyright N/A
Levelled N/A

Surveyed 1853
Revised 1926
Edition N/A
Copyright N/A
Levelled N/A



Produced by
Groundsure Insights
www.groundsure.com



Supplied by:
www.emapsite.com
sales@emapsite.com

© Crown copyright and database rights 2019 Ordnance Survey 100035207

Production date: 04 March 2019

Map legend available at:
www.groundsure.com/sites/default/files/groundsure_legend.pdf

Site Details:

Castle Street
Buildings, Waterhouse
Lane, Hull, HU1 2DA

Client Ref: EMS_530230_713172
Report Ref: EMS-530230_713172
Grid Ref: 509507, 428490

Map Name: County Series

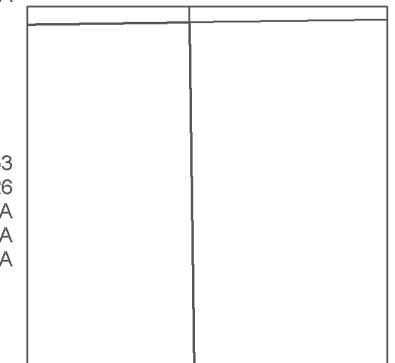
Map date: 1926-1929

Scale: 1:10,560

Printed at: 1:10,560



Surveyed 1853
Revised 1926
Edition N/A
Copyright N/A
Levelled N/A



Surveyed 1853
Revised 1926
Edition N/A
Copyright N/A
Levelled N/A

Surveyed 1853
Revised 1929
Edition 1929
Copyright N/A
Levelled N/A



Produced by
Groundsure Insights
www.groundsure.com



Supplied by:
www.emapsite.com
sales@emapsite.com

© Crown copyright and database rights 2019 Ordnance Survey 100035207

Production date: 04 March 2019

Map legend available at:
www.groundsure.com/sites/default/files/groundsure_legend.pdf



Site Details:

Castle Street
Buildings, Waterhouse
Lane, Hull, HU1 2DA

Client Ref: EMS_530230_713172
Report Ref: EMS-530230_713172
Grid Ref: 509507, 428490

Map Name: County Series

Map date: 1938

Scale: 1:10,560

Printed at: 1:10,560

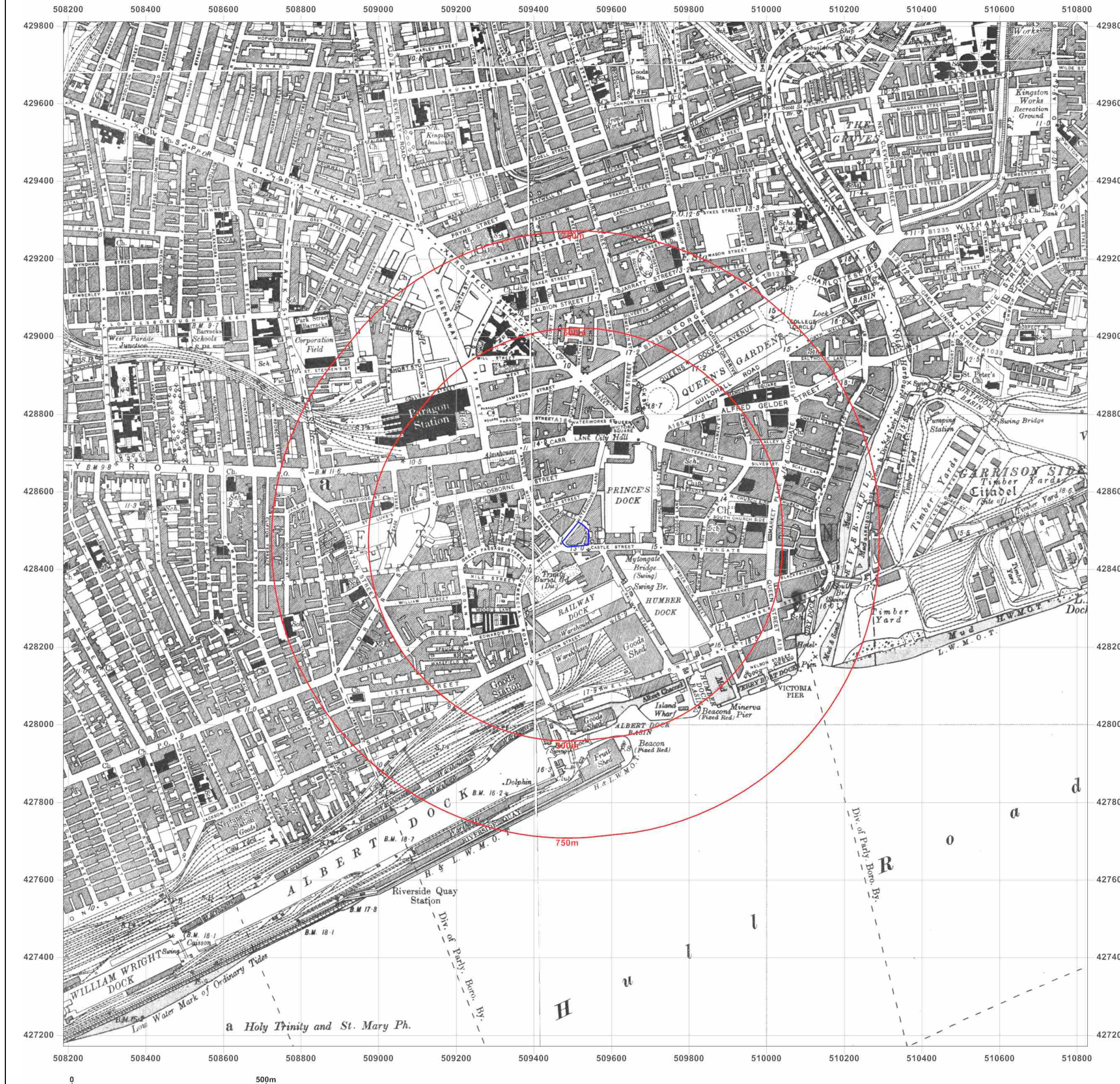
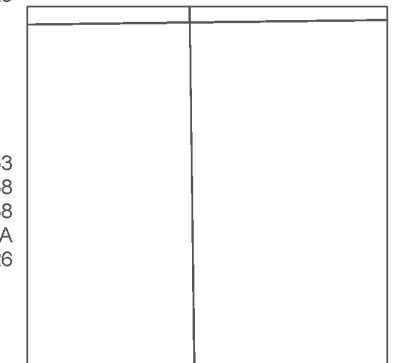


Surveyed 1853
Revised 1938
Edition 1938
Copyright N/A
Levelled 1925

Surveyed 1853
Revised 1938
Edition 1938
Copyright N/A
Levelled 1926

Surveyed 1853
Revised 1938
Edition 1938
Copyright N/A
Levelled 1926

Surveyed 1853
Revised 1938
Edition N/A
Copyright N/A
Levelled 1926



Produced by
Groundsure Insights
www.groundsure.com



Supplied by:
www.emapsite.com
sales@emapsite.com

© Crown copyright and database rights 2019 Ordnance Survey 100035207

Production date: 04 March 2019

Map legend available at:
www.groundsure.com/sites/default/files/groundsure_legend.pdf

Site Details:

Castle Street
Buildings, Waterhouse
Lane, Hull, HU1 2DA

Client Ref: EMS_530230_713172
Report Ref: EMS-530230_713172
Grid Ref: 509507, 428490

Map Name: County Series


Map date: 1938

Scale: 1:10,560

Printed at: 1:10,560



Surveyed 1853
Revised 1938
Edition N/A
Copyright N/A
Levelled N/A



Surveyed 1853
Revised 1938
Edition N/A
Copyright N/A
Levelled N/A



Produced by
Groundsure Insights
www.groundsure.com

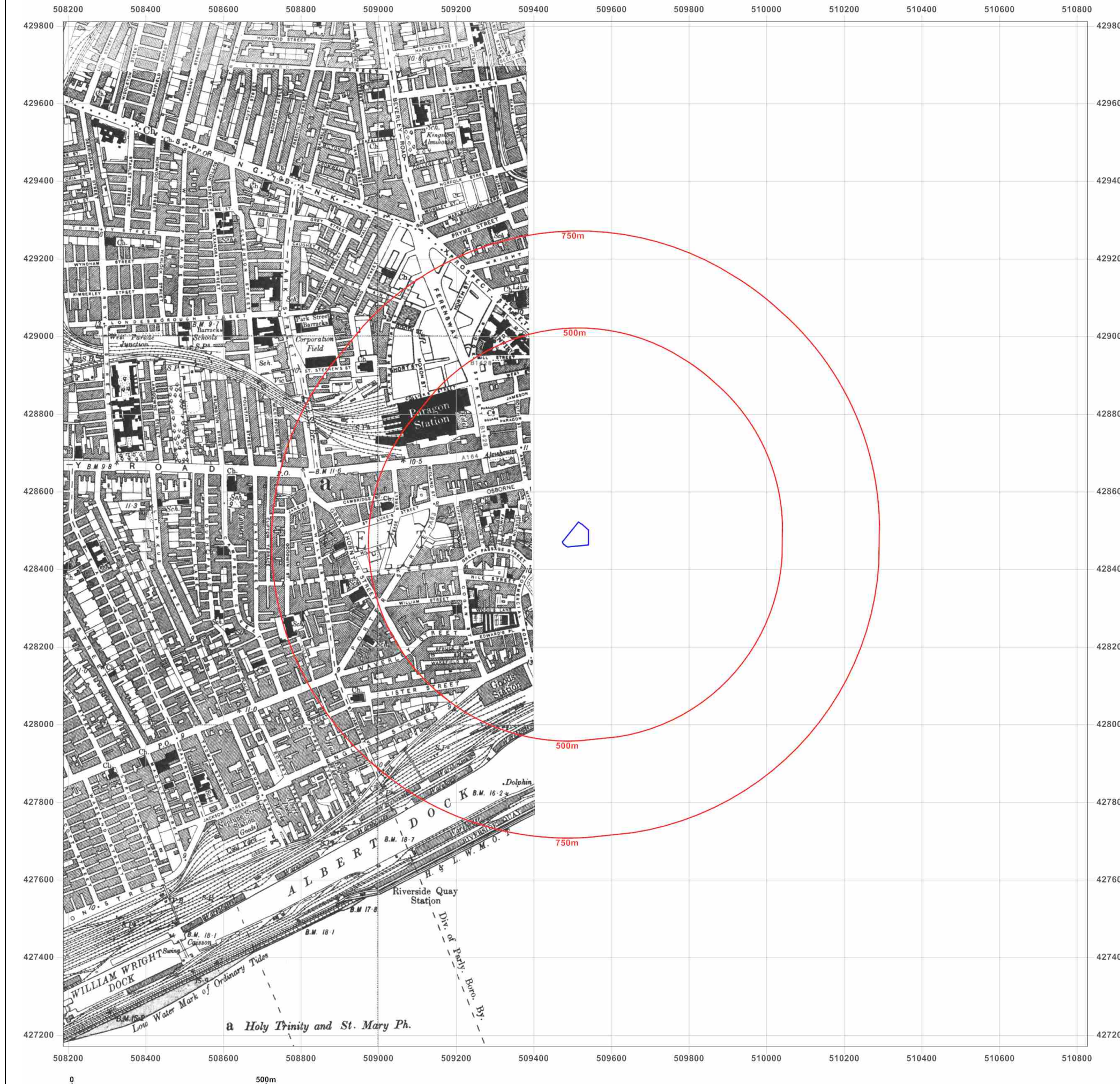


Supplied by:
www.emapsite.com
sales@emapsite.com

© Crown copyright and database rights 2019 Ordnance Survey 100035207

Production date: 04 March 2019

Map legend available at:
www.groundsure.com/sites/default/files/groundsure_legend.pdf



Site Details:

Castle Street
Buildings, Waterhouse
Lane, Hull, HU1 2DA

Client Ref: EMS_530230_713172
Report Ref: EMS-530230_713172
Grid Ref: 509507, 428490

Map Name: County Series

Map date: 1948

Scale: 1:10,560

Printed at: 1:10,560



Surveyed 1886
Revised 1948
Edition N/A
Copyright N/A
Levelled N/A



Produced by
Groundsure Insights
www.groundsure.com

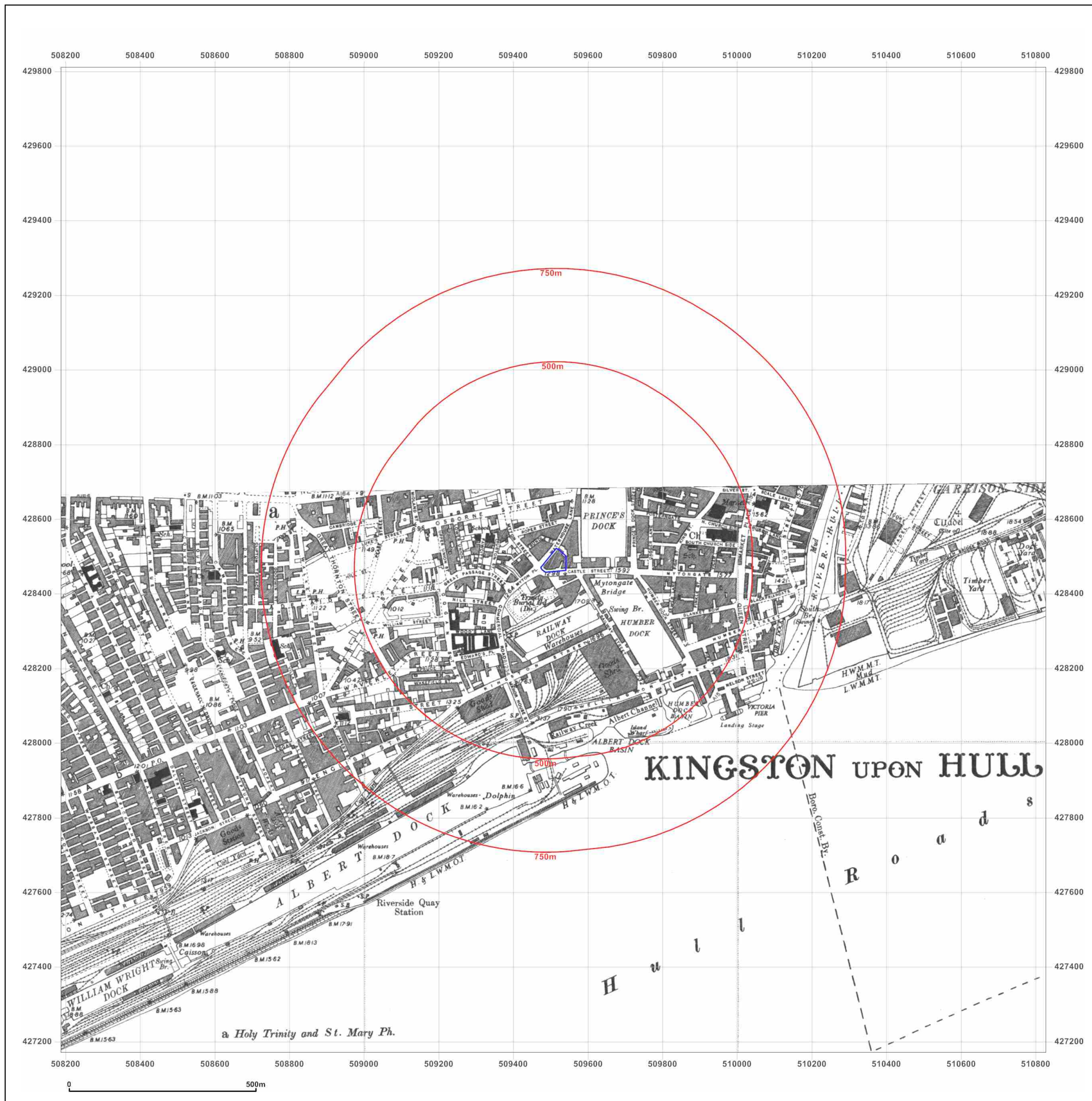


Supplied by:
www.emapsite.com
sales@emapsite.com

© Crown copyright and database rights 2019 Ordnance Survey 100035207

Production date: 04 March 2019

Map legend available at:
www.groundsure.com/sites/default/files/groundsure_legend.pdf



Site Details:

Castle Street
Buildings, Waterhouse
Lane, Hull, HU1 2DA

Client Ref: EMS_530230_713172
Report Ref: EMS-530230_713172
Grid Ref: 509507, 428490

Map Name: County Series

Map date: 1948-1950

Scale: 1:10,560

Printed at: 1:10,560




Surveyed 1853
Revised 1948
Edition N/A
Copyright N/A
Levelled 1946

Surveyed 1853
Revised 1948
Edition N/A
Copyright N/A
Levelled 1947

Surveyed 1949
Revised 1948
Edition N/A
Copyright N/A
Levelled N/A

Surveyed 1853
Revised 1950
Edition N/A
Copyright N/A
Levelled 1947



Produced by
Groundsure Insights
www.groundsure.com



Supplied by:
www.emapsite.com
sales@emapsite.com

© Crown copyright and database rights 2019 Ordnance Survey 100035207

Production date: 04 March 2019

Map legend available at:
www.groundsure.com/sites/default/files/groundsure_legend.pdf